

**Metes and Bounds**


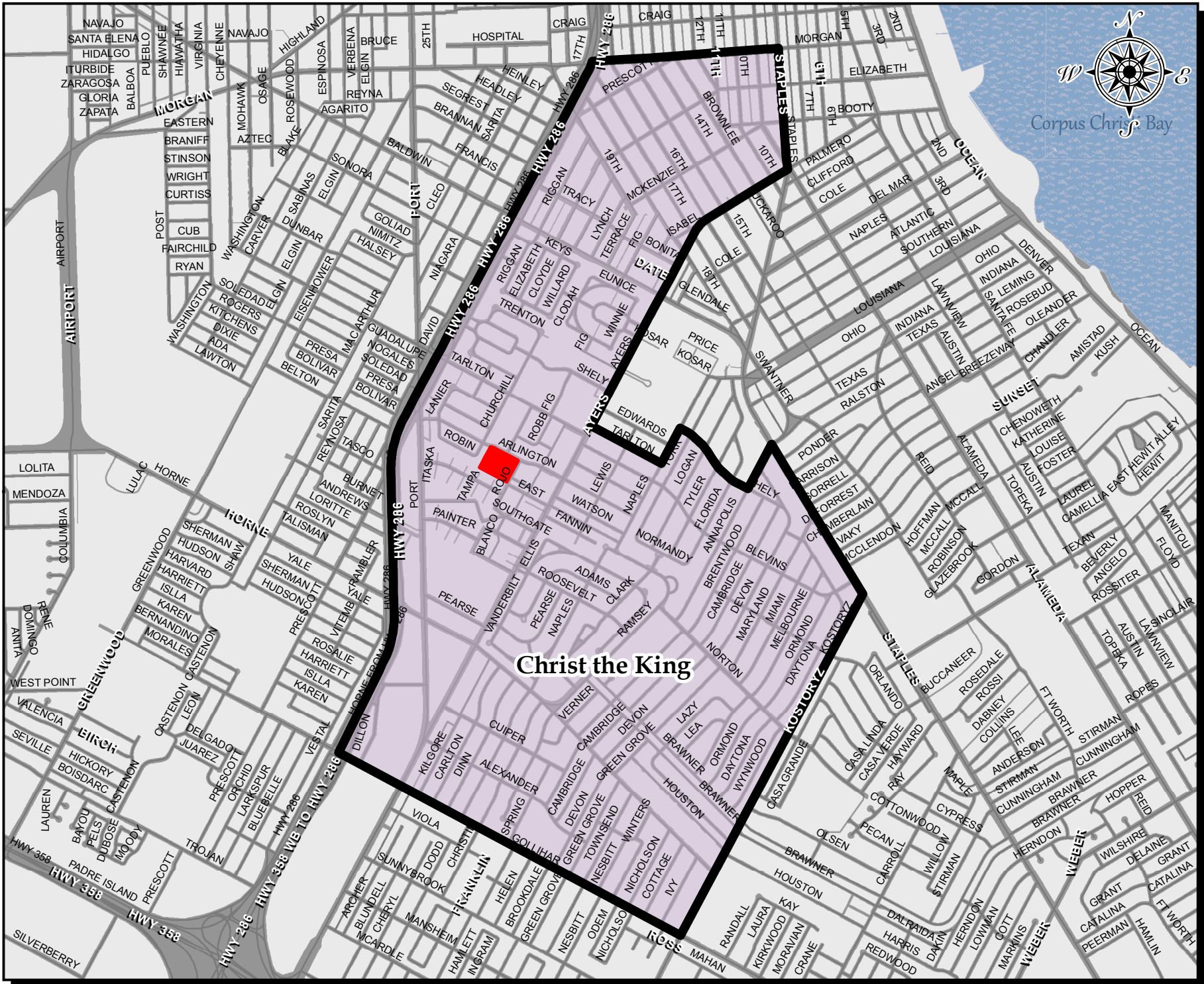
(Effective: 3 June 1998 )

**Parish:** Christ the King **City:** Corpus Christi

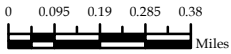

(Note: Metes and bounds, except where otherwise stated, extend to the center of streets, railroad tracks, roads, highways, rivers and along shorelines.)

Beginning at the intersection at Crosstown Expressway and Morgan Ave. and proceeding down Morgan Ave. towards the bay to South Staples Street, then turning right on South Staples and proceeding to Ayers Street, then turning right on Ayers Street and proceeding to Tarlton Street, then turning left on Tarlton Street and proceeding to Naples Street, then turning left on Naples Street and proceeding to Shelby Ave., then turning right on Shelby Ave. and proceeding to South Staples Street, then turning right on South Staples Street and proceeding to Kostoryz Road, then turning right on Kostoryz Road and proceeding to Gollihar Road, then turning right on Gollihar Road and proceeding to Crosstown Expressway, then turning right on Crosstown Expressway and proceeding to Morgan Ave., the point of origin.

The Roman Catholic  
*Diocese of Corpus Christi* Parish Territory Boundaries



The Roman Catholic  
*Diocese of*  
*Corpus Christi*



This product is for informational purposes only and may not have been prepared for or be suitable for legal, engineering, or surveying purposes. It does not represent an on-the-ground survey and only represents the approximate relative location of property boundaries.

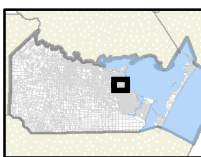
**PUBLICATION DATE:**  
 3/6/2015

**Legend**


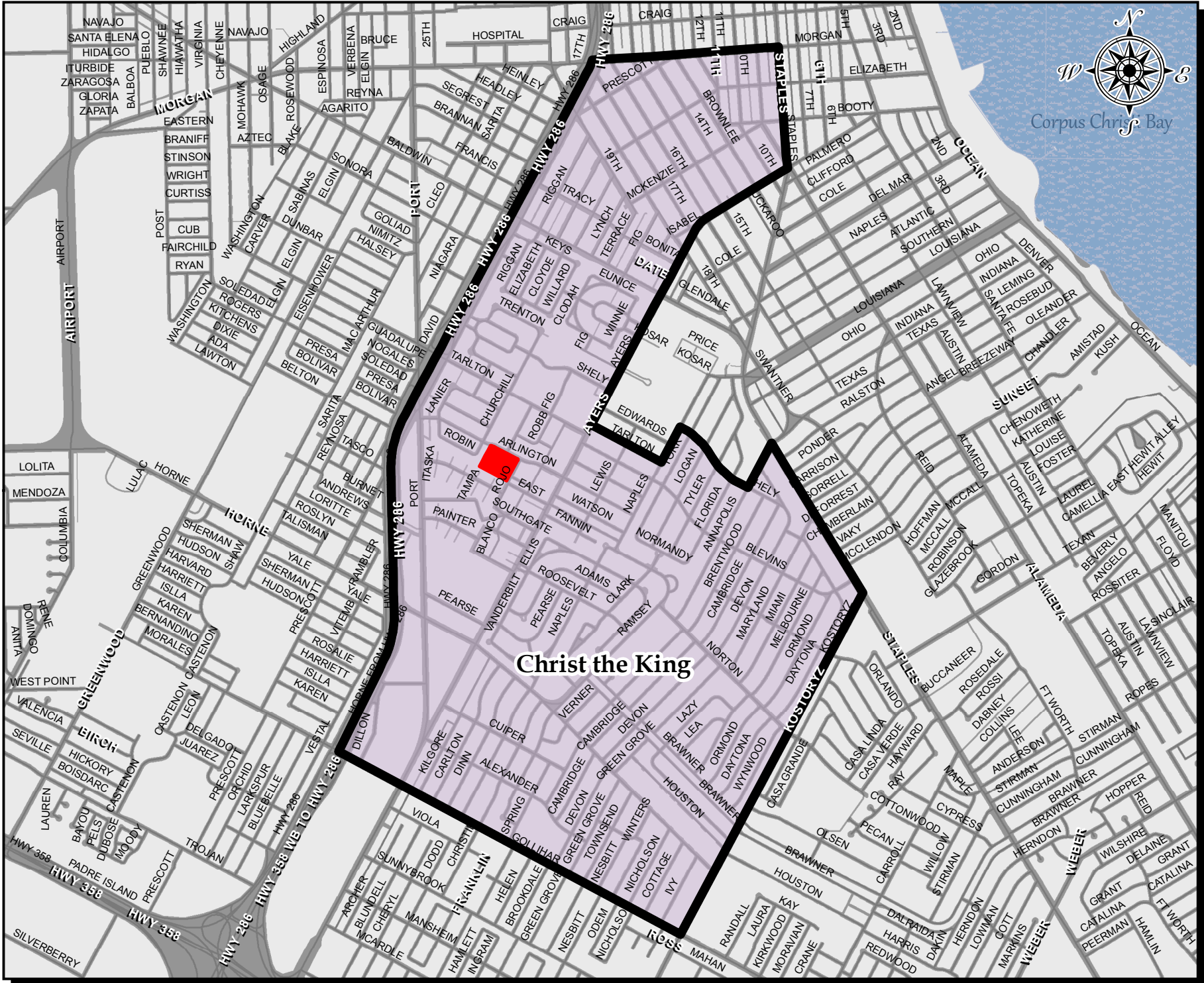
- Parish: Christ the King
- Territory: Christ the King

**Total Population:**  
 17,582

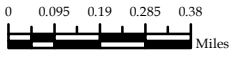

**MAP LOCATION**



The Roman Catholic  
*Diocese of Corpus Christi* Parish Territory Boundaries



The Roman Catholic  
*Diocese of*  
*Corpus Christi*



This product is for informational purposes only and may not have been prepared for or be suitable for legal, engineering, or surveying purposes. It does not represent an on-the-ground survey and only represents the approximate relative location of property boundaries.

**PUBLICATION DATE:**  
 3/6/2015

**Legend**

- Parish: Christ the King
- Territory: Christ the King

**Total Population:**  
 17,582

**MAP LOCATION**

