

**Metes and Bounds**

(Effective: 3 June 1998 )

**Parish:** Our Lady of Pilar **City:** Corpus Christi

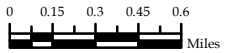

(Note: Metes and bounds, except where otherwise stated, extend to the center of streets, railroad tracks, roads, highways, rivers and along shorelines.)

Beginning at the intersection of Highway 44 and Navigation Blvd. and proceeding south down Navigation Blvd. to Greenwood Dr., then turning right on Greenwood Drive and proceeding to Holly Road, then turning right on Holly Road and proceeding to the end of Holly Road and continuing along the railroad tracks to a midpoint between Highway 665 and Crosstown Extension and then turning directly to the left and proceeding to Saratoga Blvd., then turning right on Saratoga Blvd. and continuing along Saratoga and then along the city limits boundaries to McGloin Road, and then turning right on McGloin Road, and proceeding to Farm Road 763 and continuing down Farm Road 763 and proceeding to Highway 44, then turning right on Highway 44 and proceeding to Navigation Blvd., the point of origin.

The Roman Catholic  
*Diocese of Corpus Christi* Parish Territory Boundaries

The Roman Catholic

*Diocese of  
 Corpus Christi*



This product is for informational purposes only and may not have been prepared for or be suitable for legal, engineering, or surveying purposes. It does not represent an on-the-ground survey and only represents the approximate relative location of property boundaries.

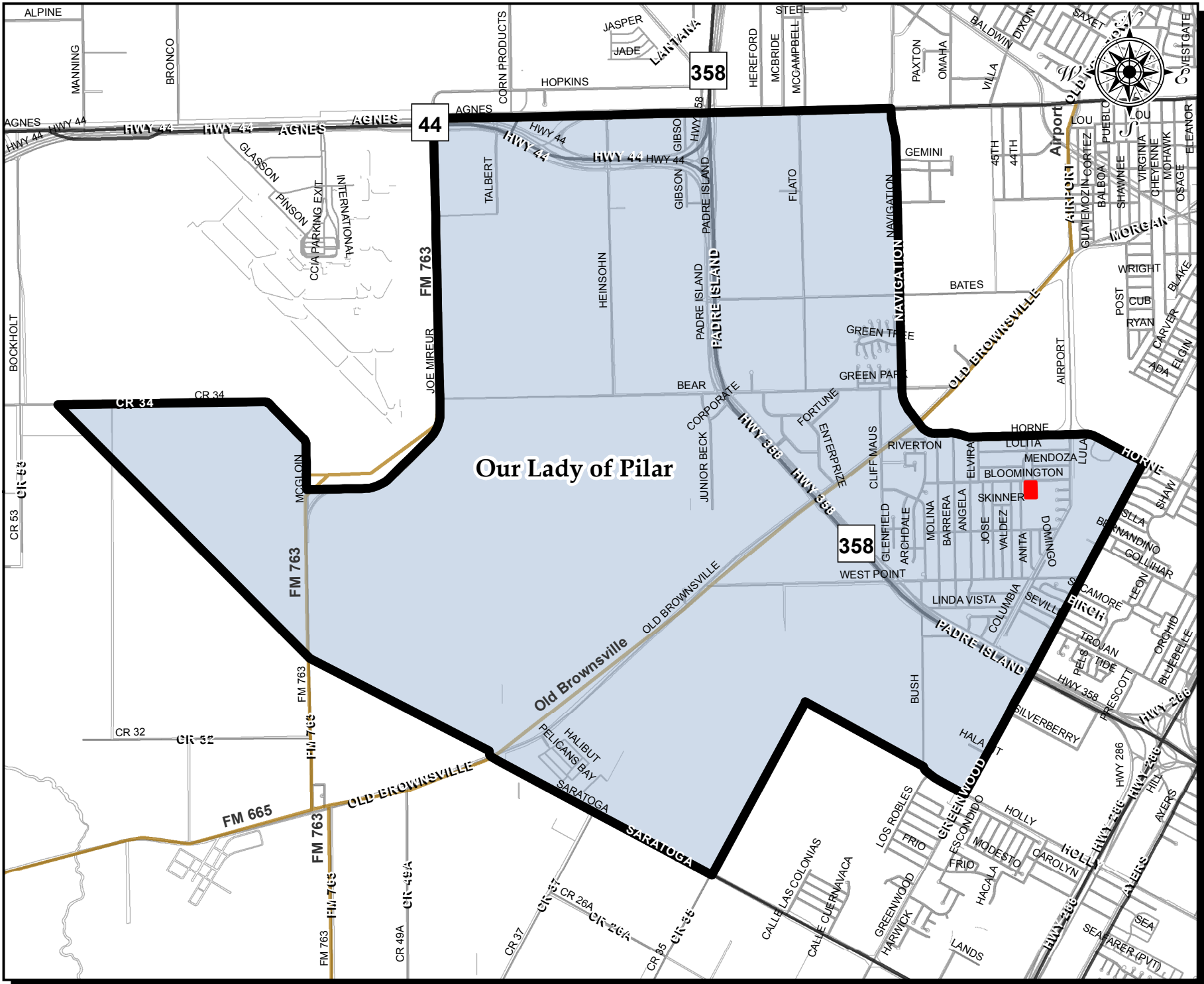
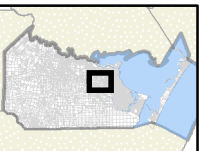
PUBLICATION DATE:  
 3/6/2015

**Legend**

- Parish: Our Lady of Pilar
- Territory: Our Lady of Pilar

**Total Population:**  
 9,359



**MAP LOCATION**



The Roman Catholic  
*Diocese of Corpus Christi* Census Population Totals

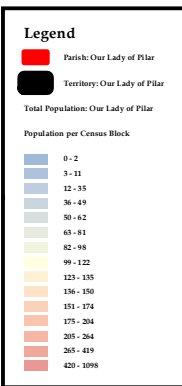
The Roman Catholic

*Diocese of  
 Corpus Christi*



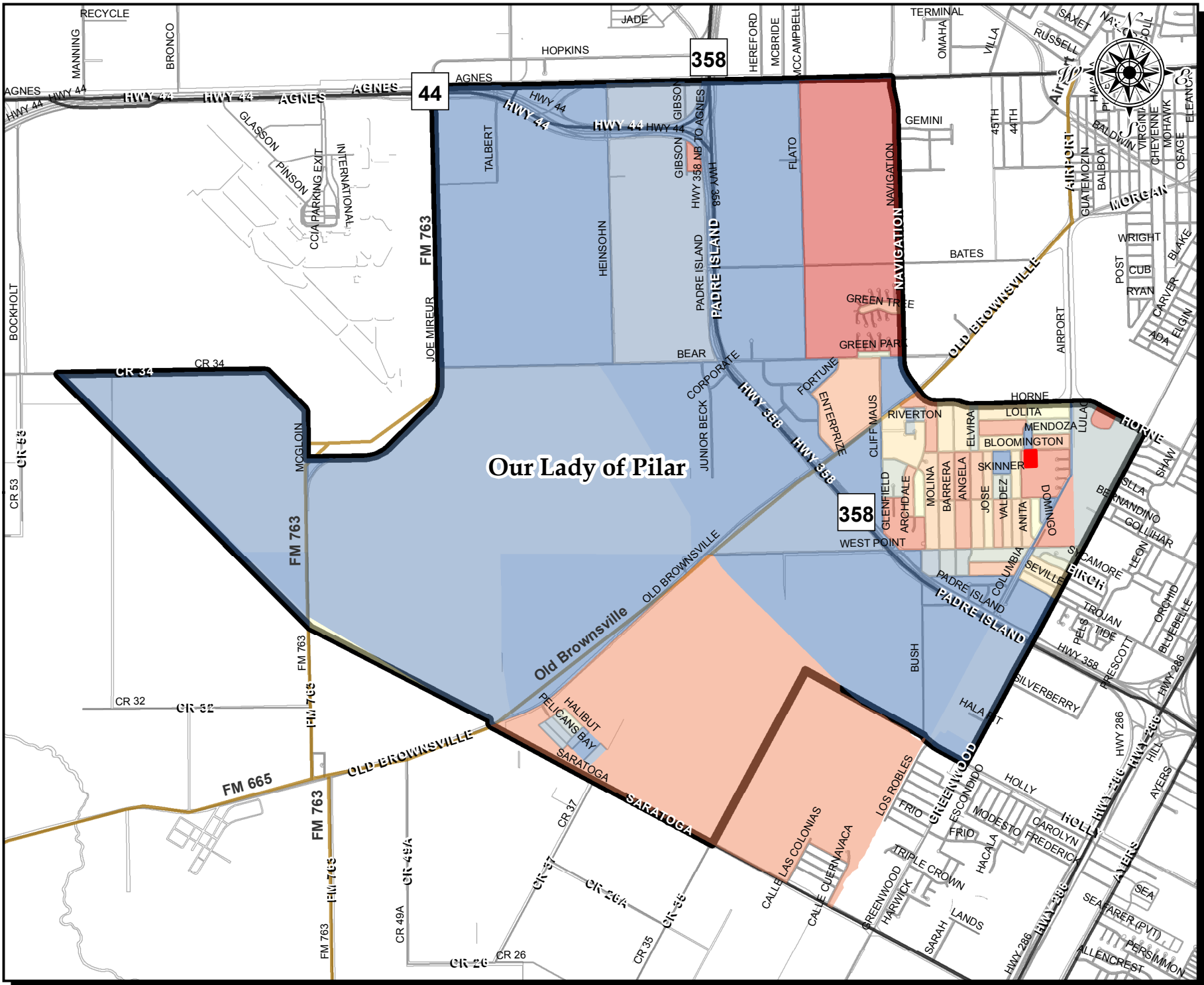
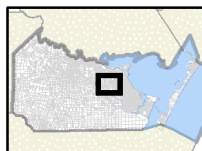
This product is for informational purposes only and may not have been prepared for or be suitable for legal, engineering, or surveying purposes. It does not represent an on-the-ground survey and only represents the approximate relative location of property boundaries.

PUBLICATION DATE:  
 3/9/2015



Total Population:  
 9,359

MAP LOCATION



**Our Lady of Pilar**